NORTH CAROLINA
Department of Transportation

Pender County Comprehensive Transportation Future Year (FY) Highway Network

Nazia Sarder / Sam Boswell

March 2025

Connecting people, products and places safely and efficiently with customer focus, accountability and environmental sensitivity to enhance the economy and vitality of North Carolina

Base Year Network Reminder

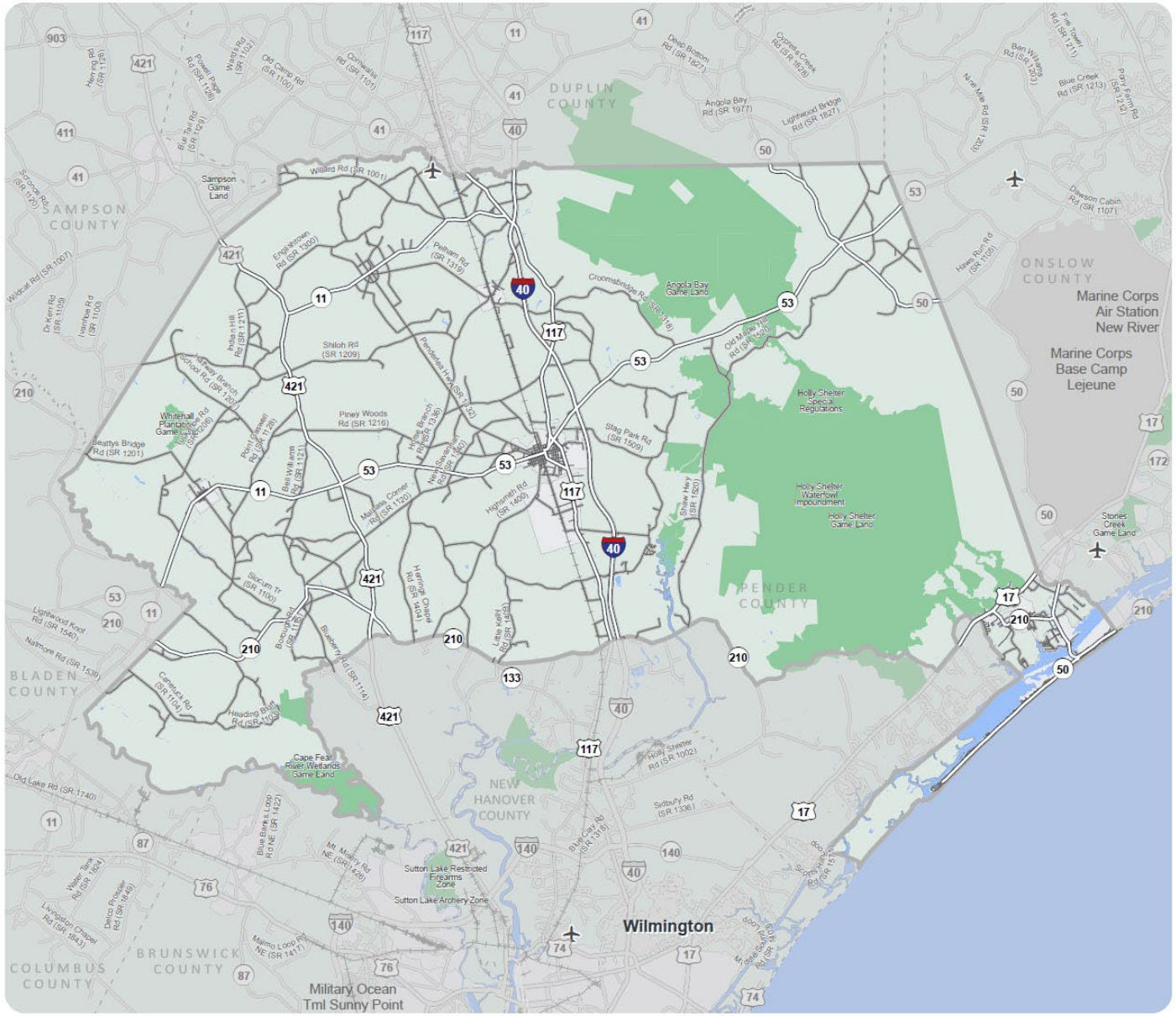

STUDY ROADS

PENDER COUNTY

Comprehensive Transportation Plan

Study Roads

- Interstate, US, and NC Routes
- Secondary Routes and Local Roads
- Non-Study Roads
- Hospital
- Colleges & Universities
- School - Public
- School - Private
- Rivers and Streams
- Water Bodies
- Municipalities
- Gamelands
- State Parks
- NC National Parks

Full report at:
https://tinyurl.com/PenderCTP

N

0 1 2 4 6 8 Miles

Sheet 1 of 1

Base map date: August 22, 2023

Legal Disclaimer

This product contains mapping data for informational and planning purposes only, and is subject to change. Users should review or consult the primary data sources to ascertain the usability of the information.

WORKING COPY
Plan Date: March 18, 2025

Criteria for Future Year (FY) Network

Pender County CTP

DRAFT FY Network currently includes the following:

- STIP/SPOT Projects
- Previous CTP Projects Reviewed and Analyzed by TPD as well as:
  - Pender County, Division 3, and CFRPO

FY Highway Recommendations Map

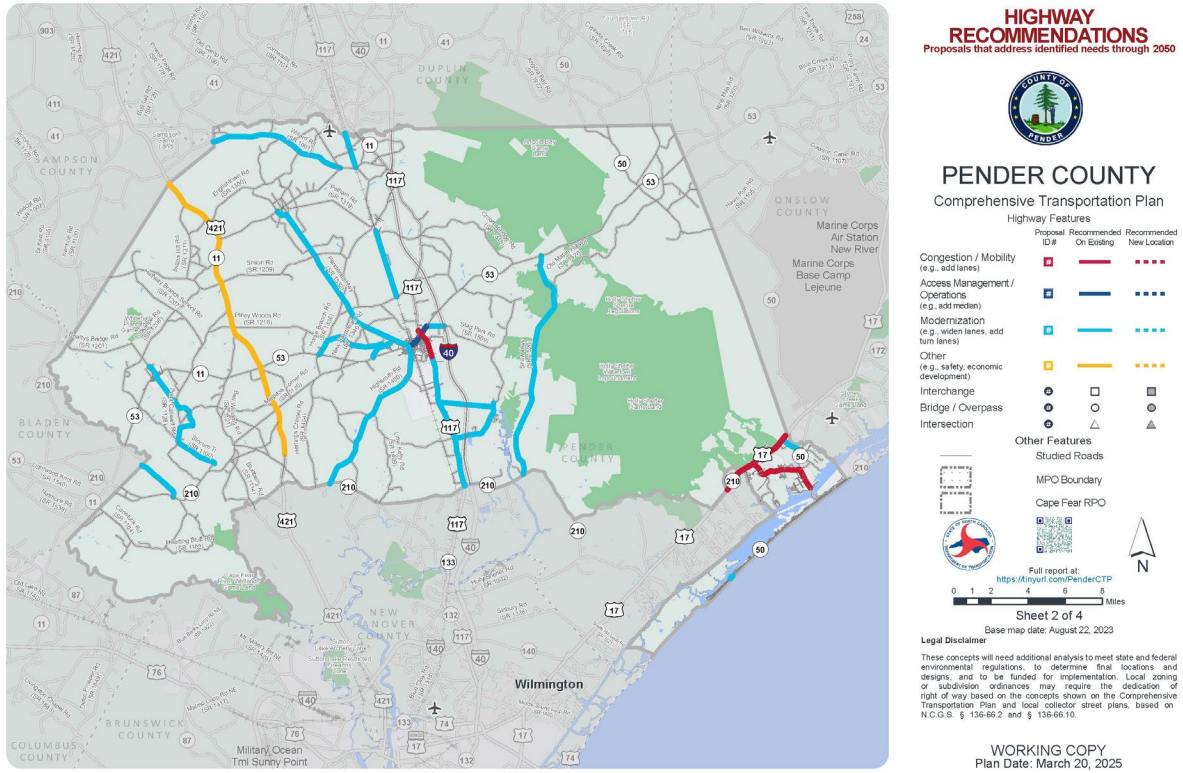

- Identified Need
- Key on map
- Recommendation based on need

FY Highway Facility Types Map

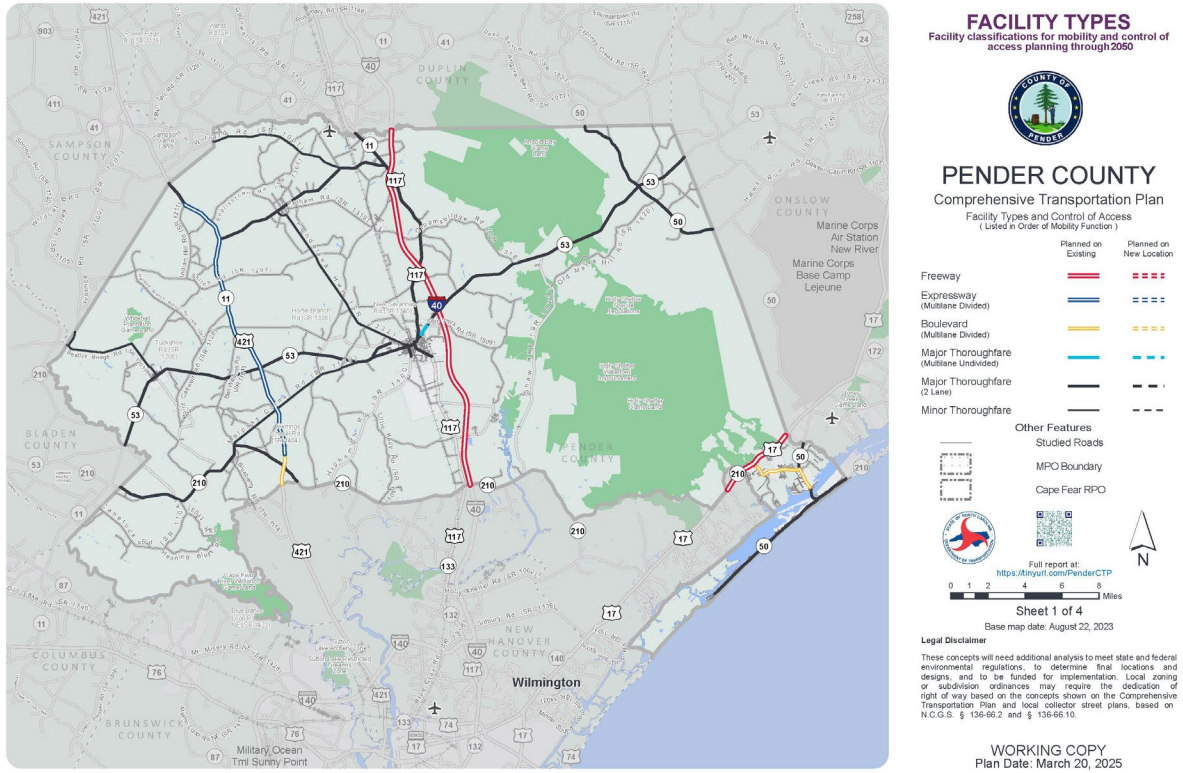

- Type of facility
- Needs improvement vs. new

Project List

19 **SR 1411:**
US 117 to New Road | 3.19 miles

20 **SR 1332:**
Burgaw town limits to Garden Road | 8.77 miles

21 **SR 1332:**
W. Bridges Street to Burgaw town limits | 1.04 miles

23 **SR 1128:**
Slocumb Trail to Rooks Road | 0.74 miles

24 **SR 1328:**
NC 11 to Penderlea Highway | 0.6 miles

25 **SR 1201:**
Atkinson town limits to E. Church Street | 0.65 miles

26 **SR 1126:**
Rooks Road to NC 11/53 | 1.96 miles

27 **US 117 Bypass:**
US 117 Bus to NC 53 | 1.6 miles

28 **US 17, U-5732:**
WMPO limits to Onslow County limits | 7.79 miles

29 **SR 1126:**
Point Caswell Road to S. Railroad Street | 2.25 miles

Highway Class: Congestion Access Management Modernization Other (Safety, etc.) Bridge/Intersection

2 **US 117:**
SR 1416 (Porters Lane Road) to US 117 Bus (S Walker Street) | 7.3 miles

3 **NC 50:**
Topsail Beach Town Center to Crews Ave | 0.22 miles

4 **US 421:**
Malpass Corner Rd to Sampson County limits | 14.17 miles

5 **NC 210:**
Along Topsail Drive and Roland Avenue | 1.06 miles

14 **SR 1343:**
Burgaw town limits to Giles Marshburn Road | 1.29 miles

16 **SR 1336:**
NC 53 to Piney Woods Road | 0.89 miles

17 **SR 1102:**
Bladen County Line to NC 210 | 2.52 miles

30 **SR 1520:**
Wilmington MPO boundary to NC 53 | 12.2 miles

31 **SR 1100:**
Battleground Road to Point Caswell Road | 2.35 miles

32 **SR 1400:**
Burgaw town limits to NC 53 | 0.58 miles

33 **SR 1509:**
NC 53 to I 40 | 0.94 miles

34 **SR 1315:**
Old Savanah Road to Camp Kirkwood Road | 3.73 miles

36 **SR 1309:**
NC 11 to the Duplin County Line | 1.94 miles

37 **SR 1533:**
Shepards Road from US 17 to NC 50 | 1.2 miles

Highway Class: Congestion Access Management Modernization Other (Safety, etc.) Bridge/Intersection

FY Network Project Details

Next Steps





Contact Us

Nazia Sarder
nsarder@ncdot.gov
919-707-0980

Sam Boswell
sboswell@capefearcog.org
910-395-4553

ncdot.gov/https://connect.ncdot.gov/projects/planning/Pages/CTPDetails.aspx?study_id=Pender%20County

@NCDOT
ncdotcom
NCDOTcommunications
ncdotcom
@NCDOT
NCDOT
NCDOTcommunications
View All Channels

Thank you!